

Designated Fishing Areas in Southbridge

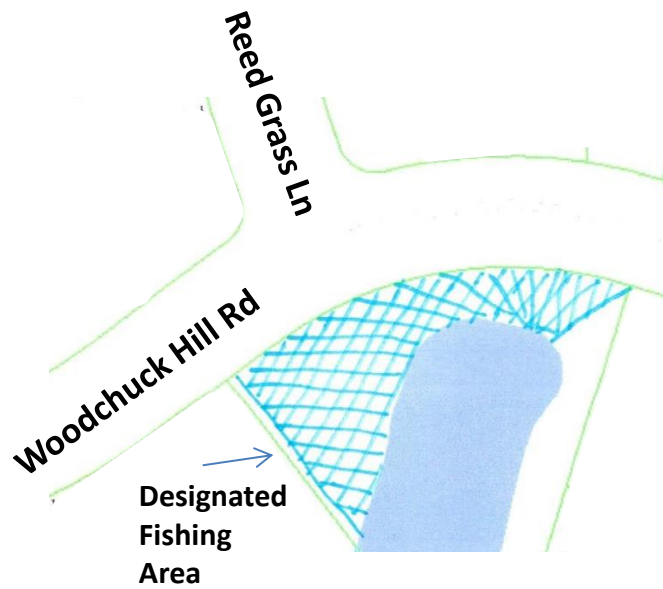
As a follow-up to Resolution #POL-2020-01 – Restrictions on Use of Common Area along Lagoons, the Board has identified and designated six locations throughout the neighborhood for fishing by residents. These locations are clearly marked with signage and are generally represented by the cross-hatched areas in the attached maps. All fishing is to be “catch-and-release” and residents assume all risk for this activity. Residents may also fish from their property if it is located on a lagoon. No fishing is allowed on anyone else’s private property or from the golf course on golf course lagoons. If you have any questions about the designated fishing areas, please contact the SBHOA Property Manager, Gary Rowden:

propertymanager@southbridgehomeowners.org

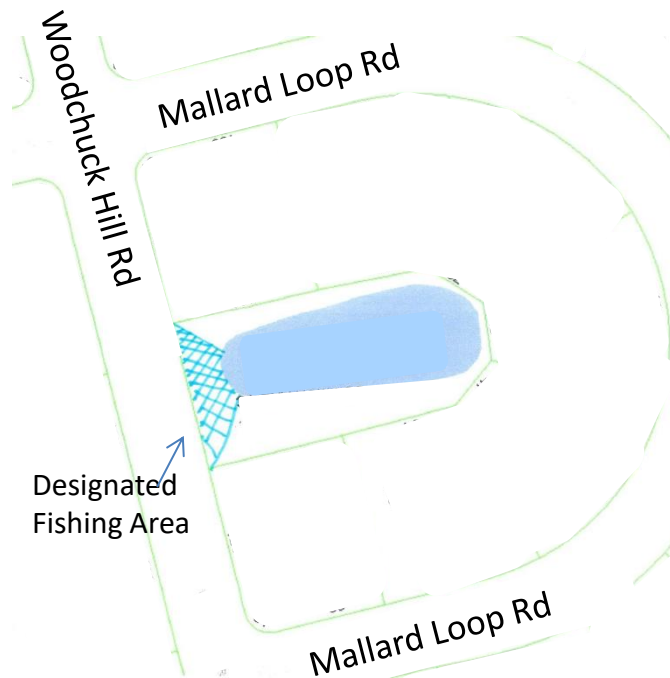
**Designated Fishing Areas are as follows:
(Scroll down to see attached maps)**

Woodchuck Hill Road across from Reed Grass Lane
Woodchuck Hill Road in the center of Mallard Loop
White Oak Bluff at SB Blvd across from Jayd Forest
SB Blvd at Jasmine Crossing
SB Blvd at Amberwood Circle
Near the Southbridge Realty office

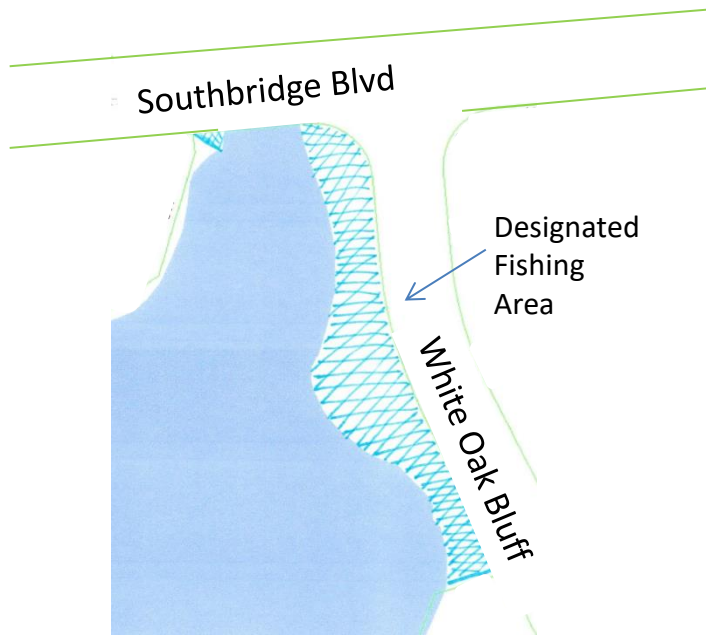
Woodchuck Hill Road across from Reed Grass Lane



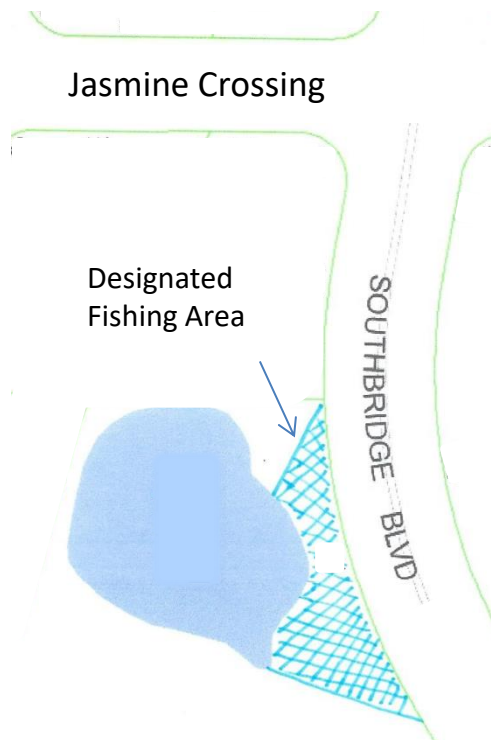
Woodchuck Hill Road in the center of Mallard Loop



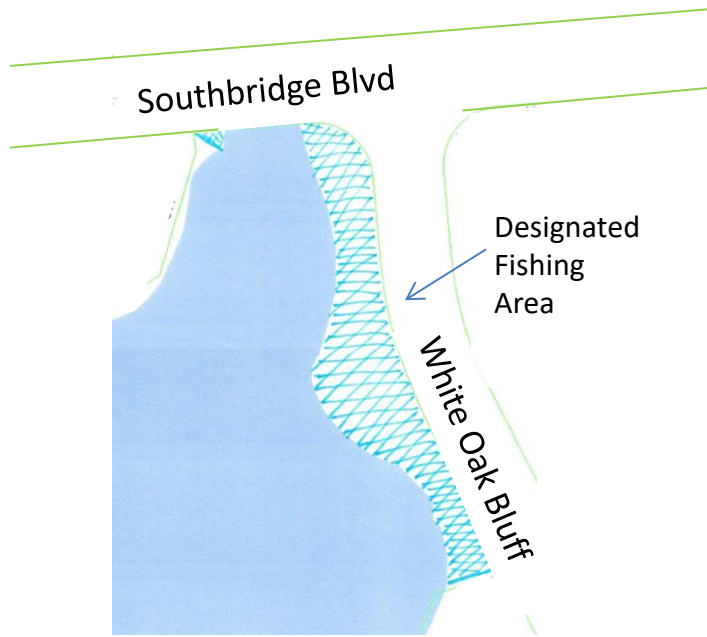
White Oak Bluff at SB Blvd across from Jayd Forest



Southbridge Blvd at Jasmine Crossing



White Oak Bluff at SB Blvd across from Jayd Forest



Near the Southbridge Realty Office

